



## SUMMARY

### **BY-LAW AMENDING THE BY-LAW REVISING THE CITY OF SAINT-LAMBERT'S URBAN PLAN IN ORDER TO MODIFY THE BOUNDARIES OF THE RÉ-5 RECREATIONAL LAND USE AREA AND THOSE OF THE R-6 RESIDENTIAL LAND USE AREA (2019-42-2) [translation].**

At its regular sitting held on March 18, 2019, Council adopted resolution 2019-03-075, adopting the *By-law amending the By-law revising the City of Saint-Lambert's urban plan in order to modify the boundaries of the Ré-5 recreational land use area and those of the R-6 residential land use area (2019-42-2)*. [translation].

This amending by-law of the urban plan modifies the plan No. 5 entitled "land use areas" of the *By-law revising the City of Saint-Lambert's urban plan (2008-42)* to, on one hand, enlarge the Ré-5 land use area within part of the R-6 land use area and, on the other hand, to enlarge the R-6 land use area within part of the Ré-5 land use area. These modifications restored the boundaries of these two land use areas of the urban plan as they were before the *By-law revising the City of Saint-Lambert's urban plan in order to modify the boundaries of the Ré-5 recreational land use area and those of the R-6 residential land use area (2018-42-1)* [translation] came into force on October 17, 2018.

The boundaries of the Ré-5 and R-6 land use areas of the urban plan which are modified by this by-law are shown in the illustrations on the next page.

This by-law came into force on the day of its publication, on March 20, 2019. It may be consulted at the City Hall during business hours.

This summary is given in accordance with the section 110.3 of the *Act respecting land use planning and development* (CQLR, chapter A-19.1).

Issued in Saint-Lambert on May 1, 2019

Hélène Pellerin  
Assistant City Clerk

ILLUSTRATION OF AN EXTRACT FROM THE URBAN PLAN BEFORE THE MODIFICATION

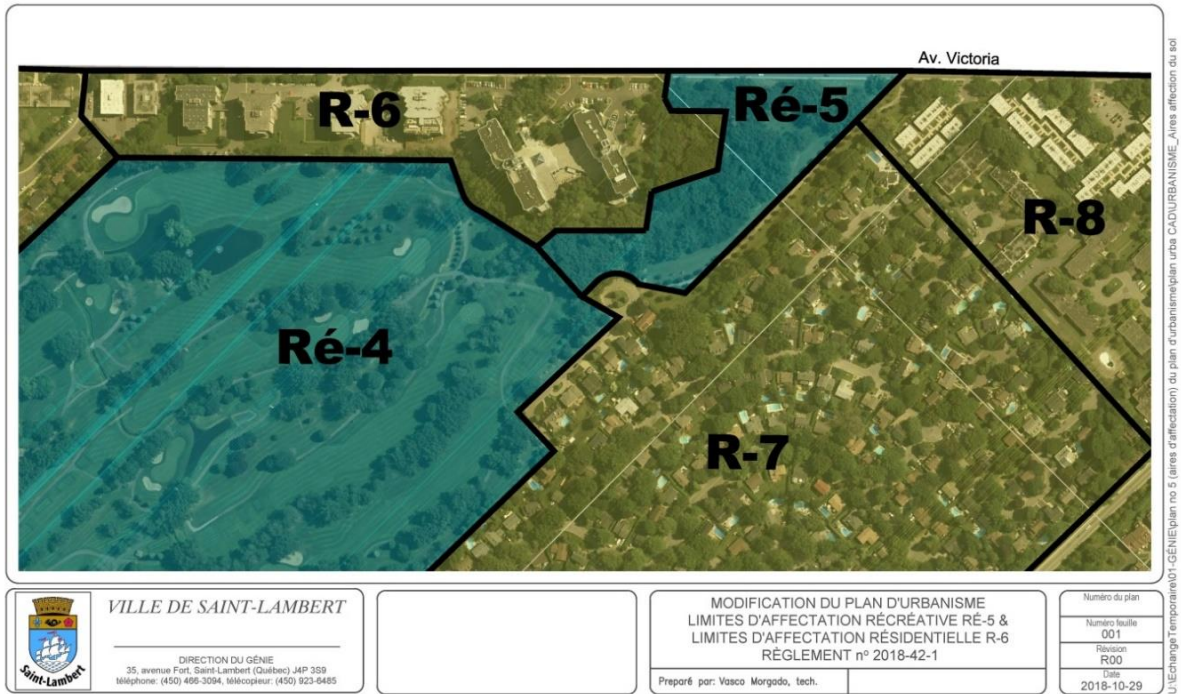
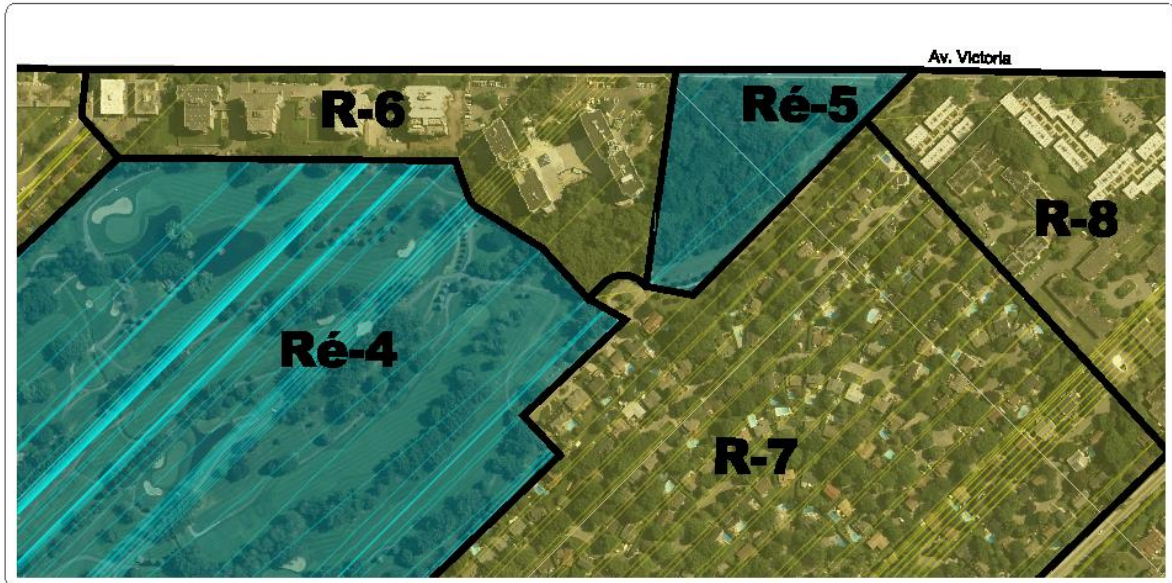



ILLUSTRATION OF AN EXTRACT FROM THE URBAN PLAN AFTER THE MODIFICATION



U:\Echange Temporaire\GENIE\plan no 2 (zones d'affectation) du plan d'urbanisme\plan urba CAD\URBANISME\_Aires affectation du sol



**VILLE DE SAINT-LAMBERT**

DIRECTION DU GÉNIE  
35, avenue Fort, Saint-Lambert (Québec) J4P 3B9  
téléphone: (450) 466-3094, télécopieur: (450) 923-6485



EXTRAIT DU PLAN D'URBANISME  
LIMITES D'AFFECTATION RÉCRÉATIVE RÉ-5 &  
LIMITES D'AFFECTATION RÉSIDENTIELLE R-6  
RÈGLEMENT n° 2019-42-2

Préparé par: Vaseo Morgado, tech.

Numéro du plan	
Numéro feuille	001
Revision	RO0
Date	2019-03-20